

Jungfrau Region 

GRINDELWALD 

EIGER

— *Alpine* —
EXCELLENCE





Herzlich Willkommen

A WARM WELCOME


Inmitten des 1.200 Kilometer langen Alpenbogens befindet sich ein bemerkenswerter Ort, welcher sämtliche Charakterzüge und Merkmale einer vollendeten Bergarchitektur aufweist. Ein Ort, an welchem die Realität die Vorstellungskraft zu übertreffen vermag – der Name: Grindelwald. Besuchen Sie uns!

Amid the vast arc of the alps spanning over a thousand kilometres, is a place so unique in character it could be the very definition of perfect mountain architecture. Grindelwald – where reality truly surpasses the imagination. Come and visit us!

Bruno Hauswirth

Bruno Hauswirth

Managing Director Grindelwald Tourismus





Dynamisch...

VIBRANT...






... und entschleunigt.

... AND SLOWED DOWN.









Traditionell...

TRADITIONAL...



... und futuristisch.

... AND FUTURISTIC.



FINSTERAARHORN

4'274 m.ü.M.
14'022 ft.

SCHRECKHORN

4'078 m.ü.M.
13'379 ft.

**KLEINES
FIESCHERHORN**


3'895 m.ü.M.
12'778 ft.

WETTERHORN

3'692 m.ü.M.
12'112 ft.

METTENBERG

3'104 m.ü.M.
10'183 ft.



GROSSES FIESCHERHORN

4'049 m.ü.M.
13'284 ft.

EIGER

3'970 m.ü.M.
13'024 ft.

MÖNCH

4'107 m.ü.M.
13'474 ft.

JUNGFRAU

4'158 m.ü.M.
13'641 ft.

SILBERHORN

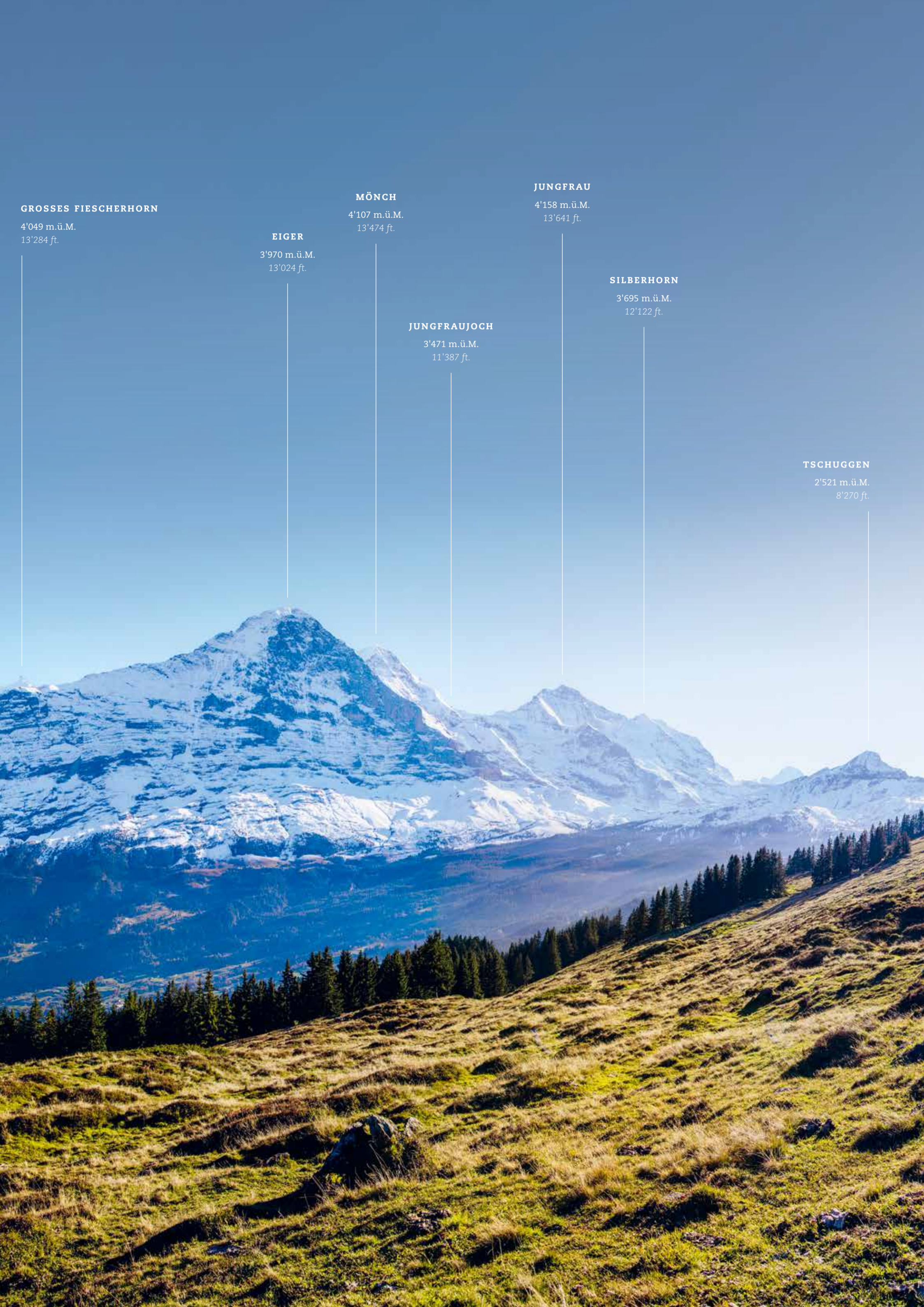
3'695 m.ü.M.
12'122 ft.


JUNGFRAUJOCH

3'471 m.ü.M.
11'387 ft.

TSCHUGGEN

2'521 m.ü.M.
8'270 ft.







Himmelstrebend...

STRIVING FOR HEAVEN...



... und bodenständig.

... AND DOWN TO EARTH.
























www.grindelwald.swiss



Photos: www.davidbirri.com

www.visualimpact.ch | Reto Nyffenegger (page 12) — Jungfrau Region Tourismus AG (page 14–15)

Design & Print: www.longo.media

VOLVO



Rohstoffe
Transporte
Produktion



g CO₂e
645
pro Produkt



MIX
Papier | Fördert
gute Waldnutzung
FSC® C023164